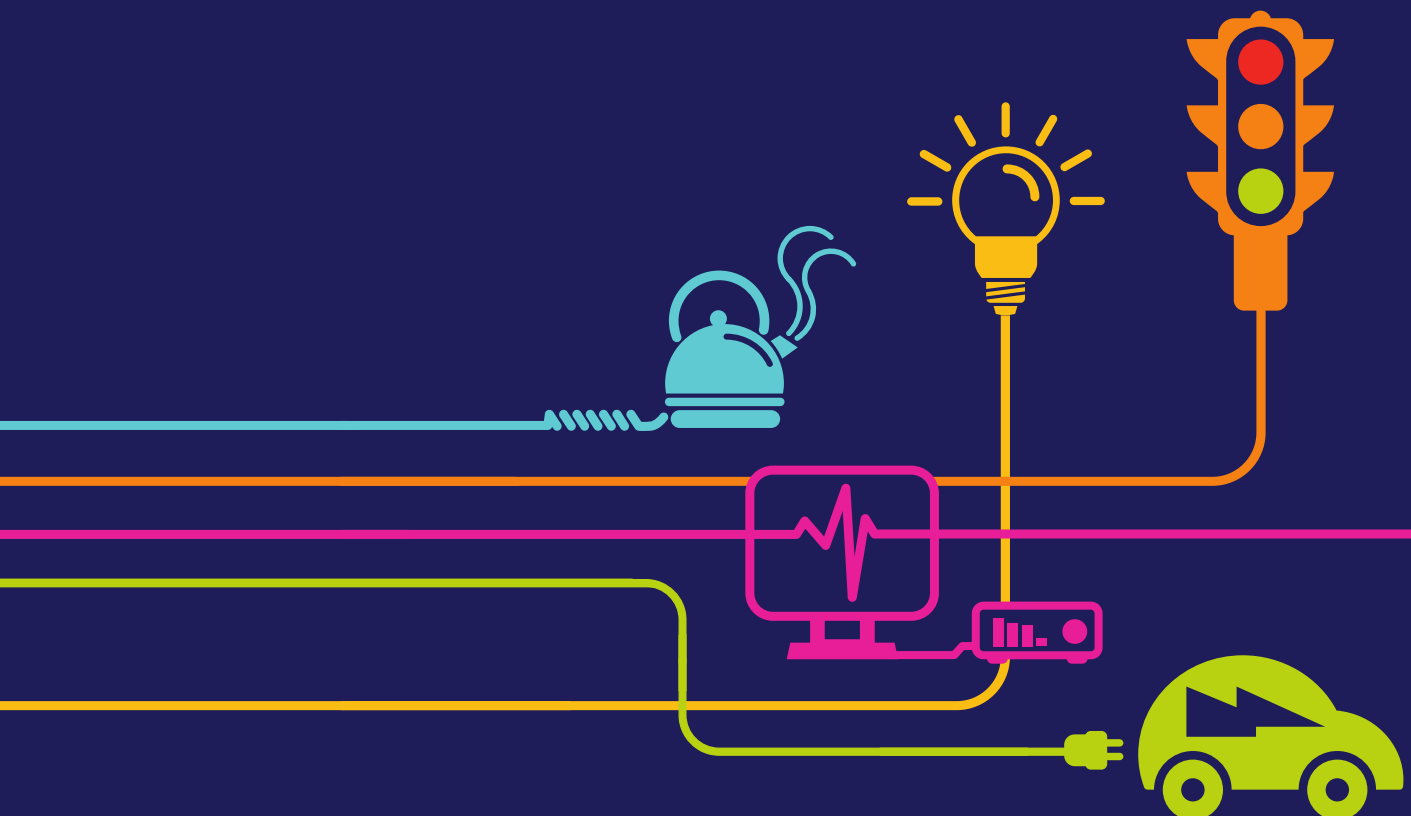
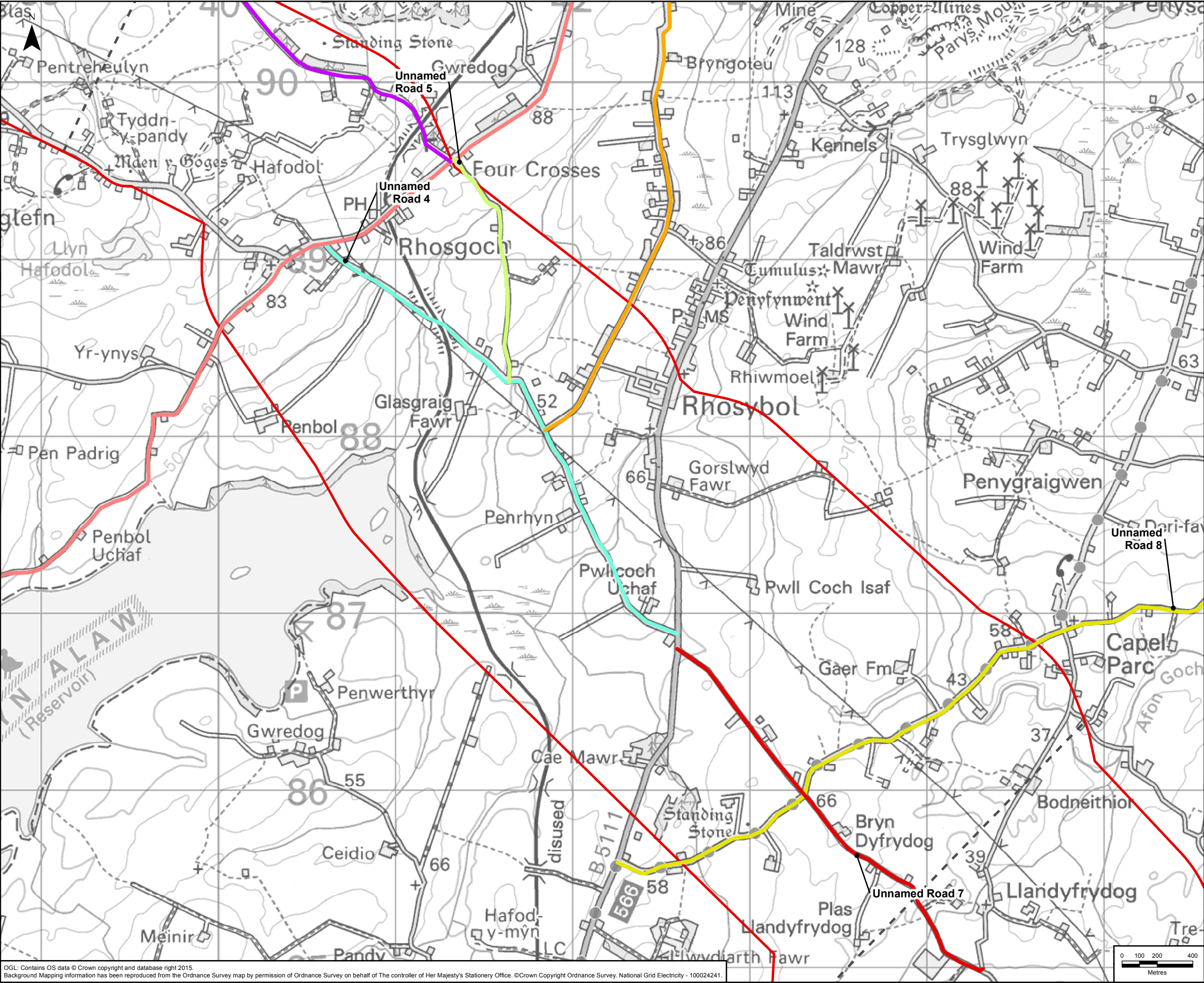


NWC EIA Scoping Report Chapter 10 Figures

Figures 10.1 - 10.3





NOTES

NWC ROUTE LEGEND

Legend

- Scoping Corridor
- Section Break
- Unnamed Road 1
- Unnamed Road 2
- Unnamed Road 3
- Unnamed Road 4
- Unnamed Road 5
- Unnamed Road 6
- Unnamed Road 7
- Unnamed Road 8
- Unnamed Road 9
- Unnamed Road 10
- Unnamed Road 11
- Unnamed Road 12
- Unnamed Road 13
- Unnamed Road 14
- Unnamed Road 15
- Unnamed Road 16
- Unnamed Road 17

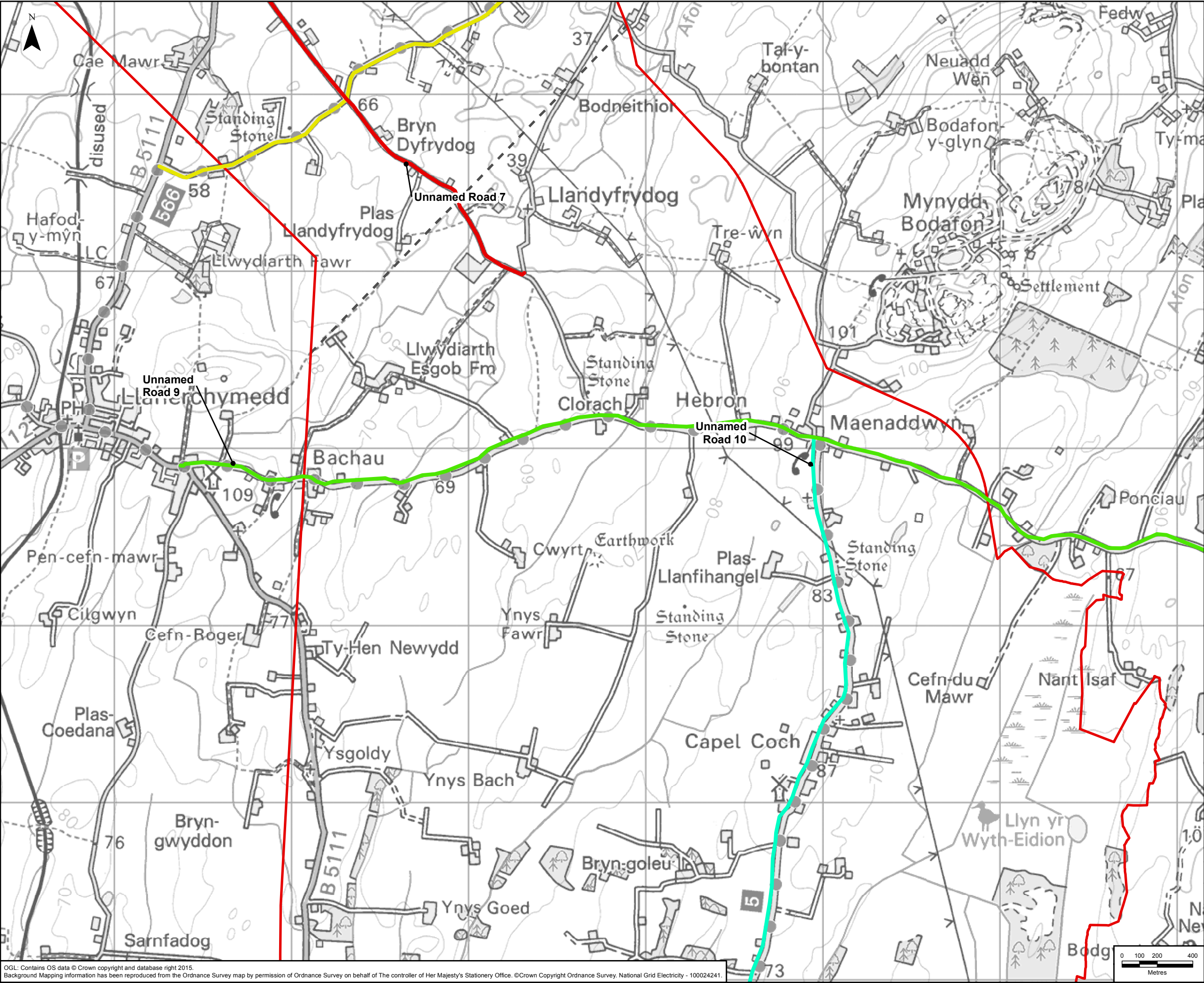
0	14/04/2016	Final	CS	JB	LJ
Rev	Date	Description	GIS	Chk	App

Site: NWC

Scheme Name: NORTH WALES CONNECTION

Document Title: FIGURE 10.1 UNNAMED ROADS

Creator: CS	Date: 05/05/2016	Checker: JB	Date: 06/05/16	Approver: LJ	Date: 06/05/2016
Document Type: FIGURE	Scale: 1:20,000	Format: A3	Sheets: 2 of 6	Rev: 0	



NOTES

NWC ROUTE LEGEND

Legend

- Scoping Corridor
- Section Break
- Unnamed Road 1
- Unnamed Road 2
- Unnamed Road 3
- Unnamed Road 4
- Unnamed Road 5
- Unnamed Road 6
- Unnamed Road 7
- Unnamed Road 8
- Unnamed Road 9
- Unnamed Road 10
- Unnamed Road 11
- Unnamed Road 12
- Unnamed Road 13
- Unnamed Road 14
- Unnamed Road 15
- Unnamed Road 16
- Unnamed Road 17

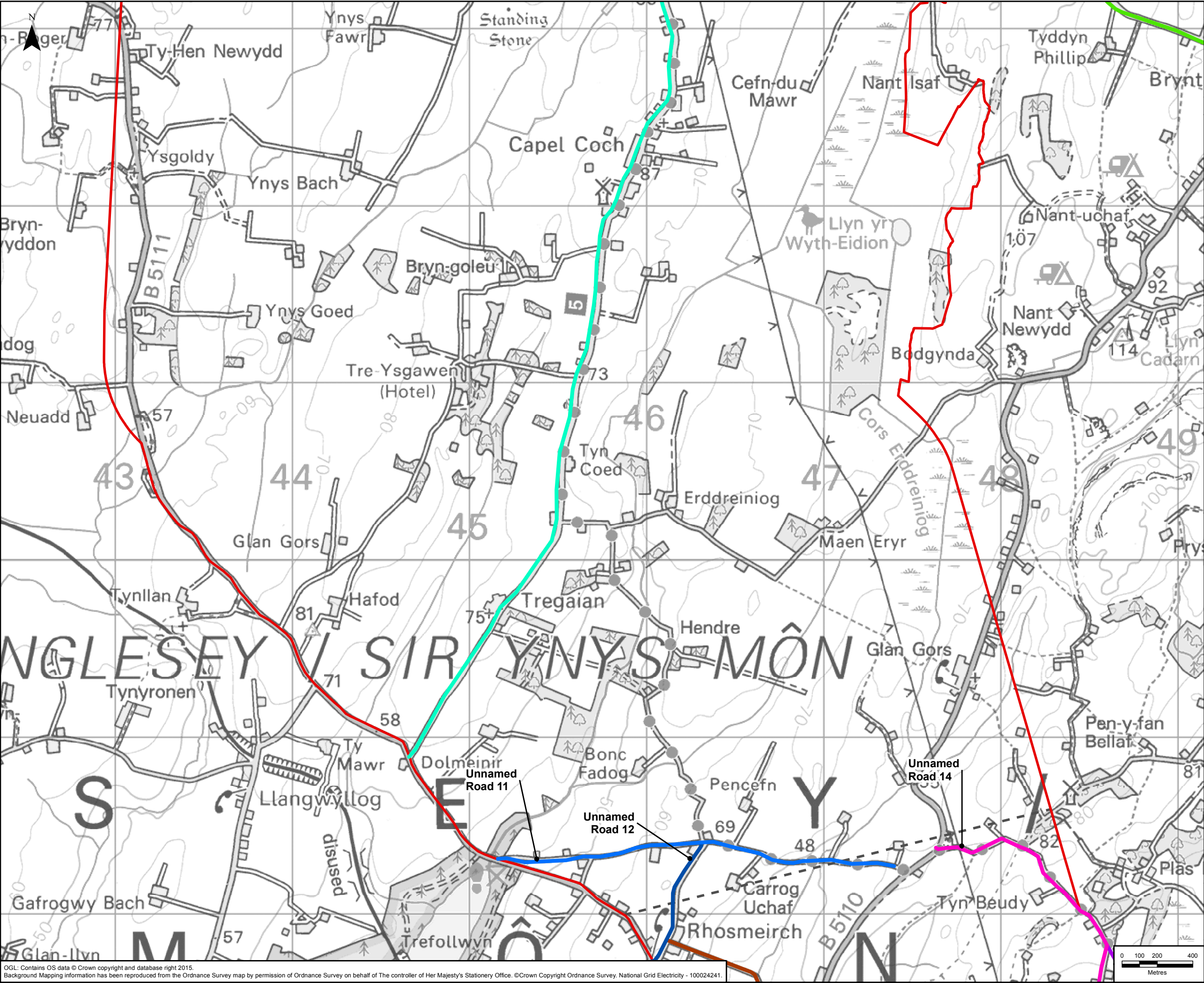
0	14/04/2016	Final	CS	JB	LJ
Rev	Date	Description	GIS	Chk	App

Site: NWC

Scheme Name: NORTH WALES CONNECTION

Document Title: FIGURE 10.1
UNNAMED ROADS

Creator: CS	Date: 05/05/2016	Checker: JB	Date: 06/05/16	Approver: LJ	Date: 06/05/2016
Document Type: FIGURE	Scale: 1:20,000	Format: A3	Sheets: 3 of 6	Rev: 0	



NOTES

NWC ROUTE LEGEND

ANGLESEY / YN

Legend

- Scoping Corridor
- Section Break
- Unnamed Road 1
- Unnamed Road 2
- Unnamed Road 3
- Unnamed Road 4
- Unnamed Road 5
- Unnamed Road 6
- Unnamed Road 7
- Unnamed Road 8
- Unnamed Road 9
- Unnamed Road 10
- Unnamed Road 11
- Unnamed Road 12
- Unnamed Road 13
- Unnamed Road 14
- Unnamed Road 15
- Unnamed Road 16
- Unnamed Road 17

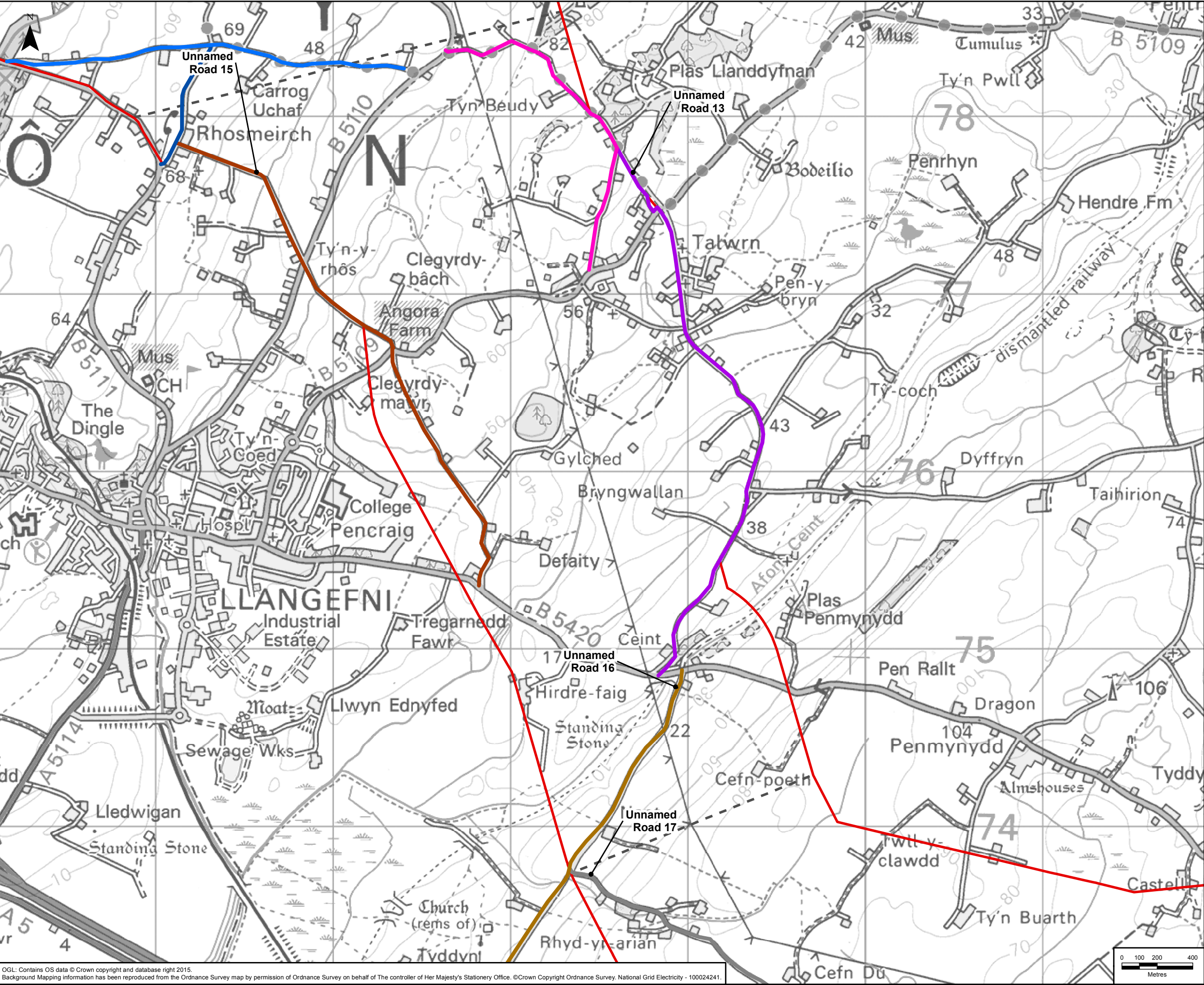
0	14/04/2016	Final	CS	JB	LJ
Rev	Date	Description	GIS	Chk	App

Site: NWC

Scheme Name: NORTH WALES CONNECTION

Document Title: FIGURE 10.1 UNNAMED ROADS

Creator: CS	Date: 05/05/2016	Checker: JB	Date: 06/05/16	Approver: LJ	Date: 06/05/2016
Document Type: FIGURE	Scale: 1:20,000	Format: A3	Sheets: 4 of 6	Rev: 0	



NOTES

NWC ROUTE LEGEND

ANGLESEY / YN

Legend

- Scoping Corridor
- Section Break
- Unnamed Road 1
- Unnamed Road 2
- Unnamed Road 3
- Unnamed Road 4
- Unnamed Road 5
- Unnamed Road 6
- Unnamed Road 7
- Unnamed Road 8
- Unnamed Road 9
- Unnamed Road 10
- Unnamed Road 11
- Unnamed Road 12
- Unnamed Road 13
- Unnamed Road 14
- Unnamed Road 15
- Unnamed Road 16
- Unnamed Road 17

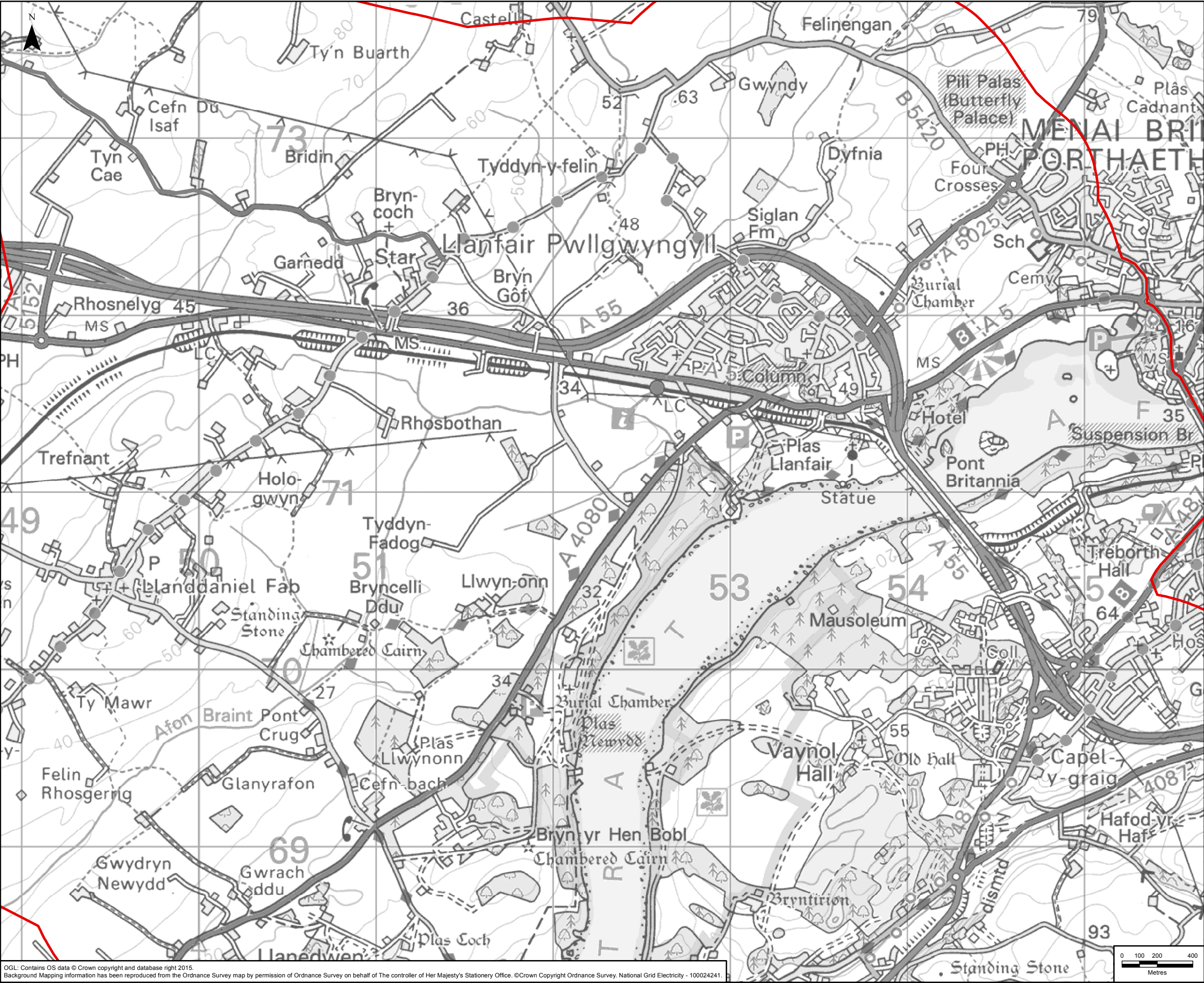
0	14/04/2016	Final	CS	JB	LJ
Rev	Date	Description	GIS	Chk	App

Site: NWC

Scheme Name: NORTH WALES CONNECTION

Document Title: FIGURE 10.1 UNNAMED ROADS

Creator: CS	Date: 05/05/2016	Checker: JB	Date: 06/05/16	Approver: LJ	Date: 06/05/2016
Document Type: FIGURE	Scale: 1:20,000	Format: A3	Sheets: 5 of 6	Rev: 0	



NOTES

NWC ROUTE LEGEND

Legend

- Scoping Corridor
- Section Break
- Unnamed Road 1
- Unnamed Road 2
- Unnamed Road 3
- Unnamed Road 4
- Unnamed Road 5
- Unnamed Road 6
- Unnamed Road 7
- Unnamed Road 8
- Unnamed Road 9
- Unnamed Road 10
- Unnamed Road 11
- Unnamed Road 12
- Unnamed Road 13
- Unnamed Road 14
- Unnamed Road 15
- Unnamed Road 16
- Unnamed Road 17

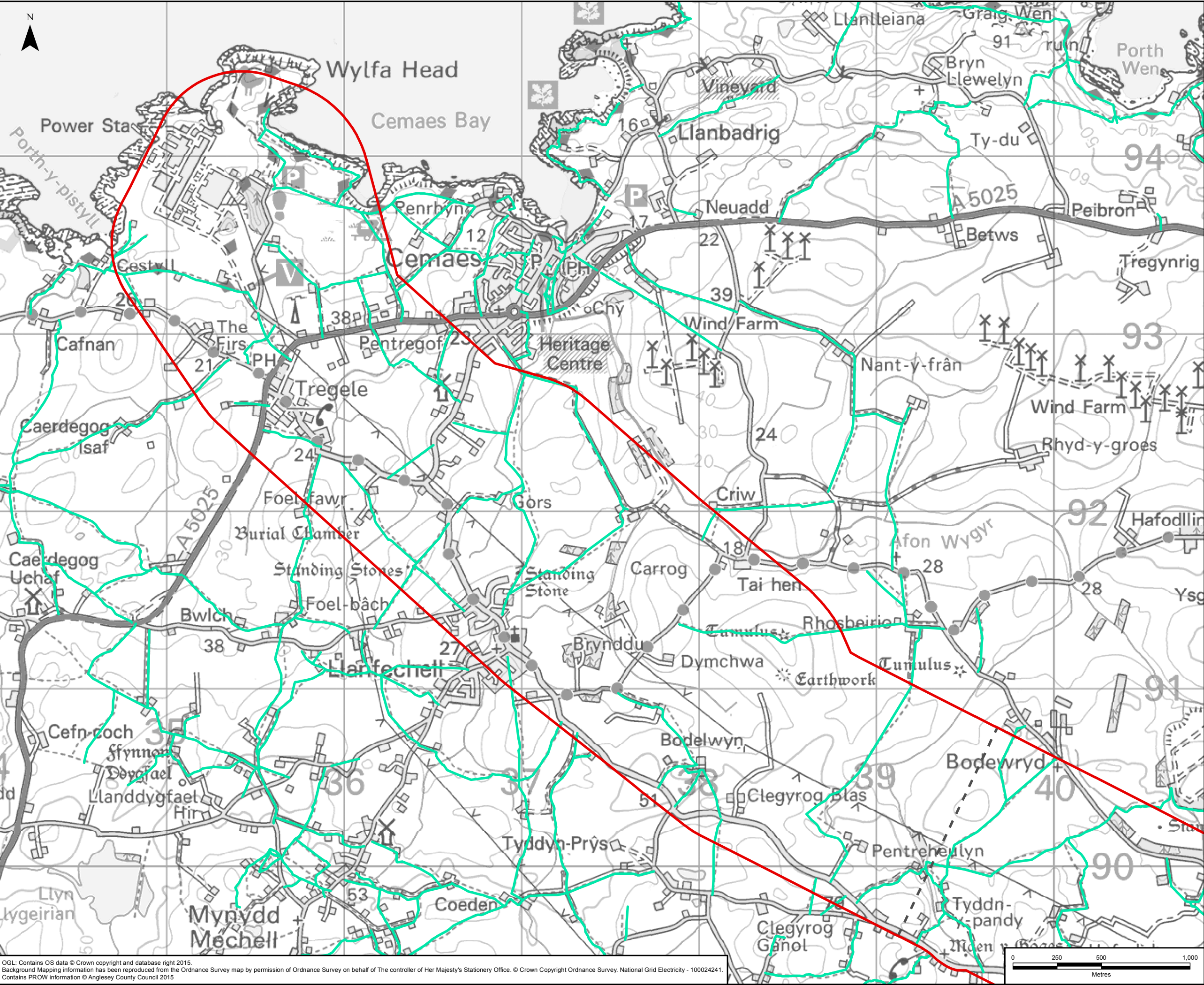
0	14/04/2016	Final	CS	JB	LJ
Rev	Date	Description	GIS	Chk	App

Site: NWC

Scheme Name: NORTH WALES CONNECTION

Document Title: FIGURE 10.1 UNNAMED ROADS

Creator: CS	Date: 05/05/2016	Checker: JB	Date: 06/05/16	Approver: LJ	Date: 06/05/2016
Document Type: FIGURE	Scale: 1:20,000	Format: A3	Sheets: 6 of 6	Rev: 0	



NOTES

NWC ROUTE LEGEND

ANGLESEY / Y

Legend

- Scoping Corridor
- Section Break
- Public Rights of Way (PROW)

0	14/04/2016	Final	JB	AB	LJ
Rev	Date	Description	GIS	Chk	App

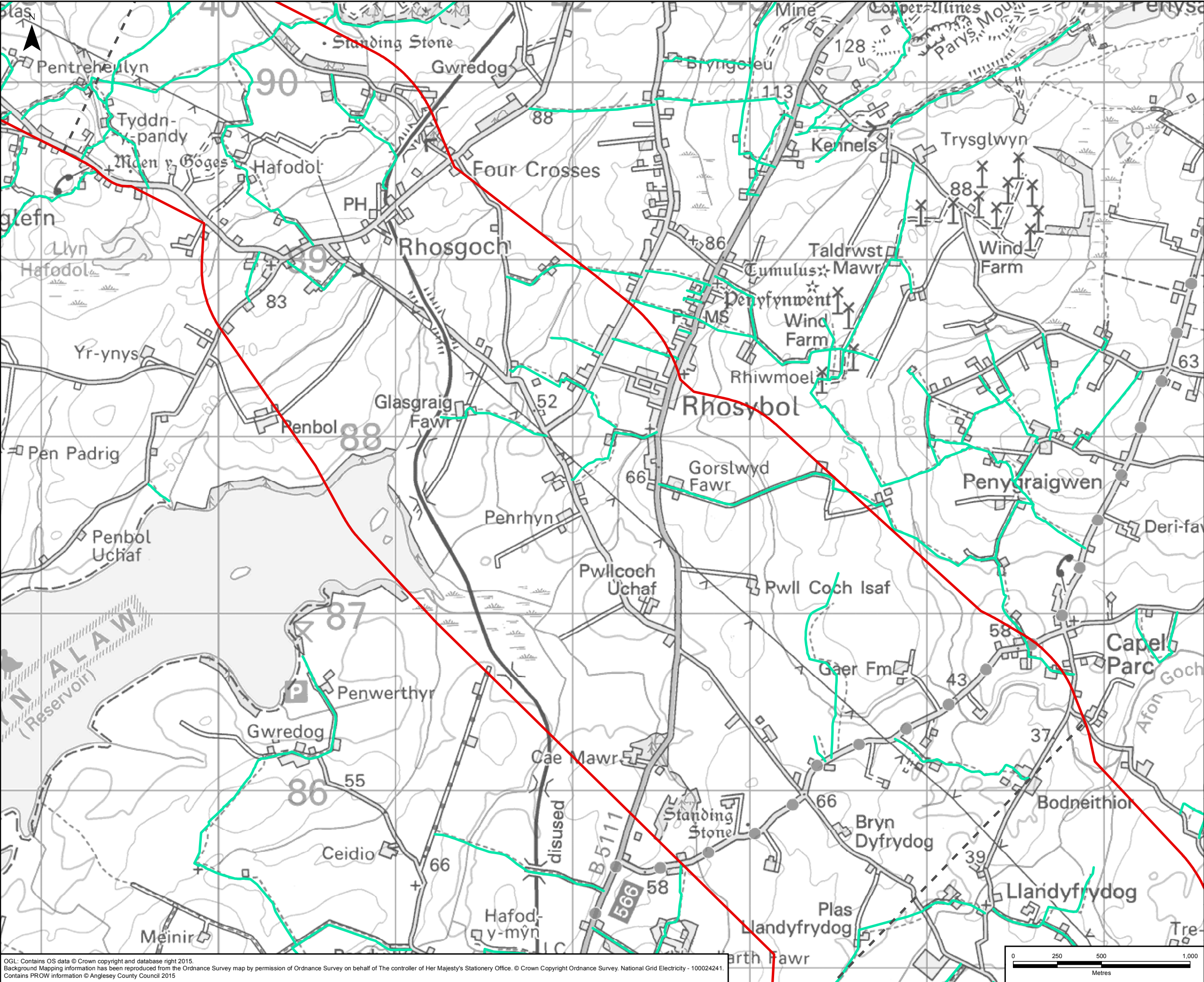
Site: NWC

Scheme Name: NORTH WALES CONNECTION

Document Title: FIGURE 10.2 PUBLIC RIGHTS OF WAY (PROW)

Creator: JB	Date: 17/03/2016	Checker: AB	Date: 14/04/2016	Approver: LJ	Date: 14/04/2016
Document Type: FIGURE	Scale: 1:20,000	Format: A3	Sheets: 1 of 6	Rev: 0	

OGL: Contains OS data © Crown copyright and database right 2015.
Background Mapping information has been reproduced from the Ordnance Survey map by permission of Ordnance Survey on behalf of The controller of Her Majesty's Stationery Office. © Crown Copyright Ordnance Survey, National Grid Electricity - 100024241.
Contains PROW information © Anglesey County Council 2015



OGL: Contains OS data © Crown copyright and database right 2015.
Background Mapping information has been reproduced from the Ordnance Survey map by permission of Ordnance Survey on behalf of The controller of Her Majesty's Stationery Office. © Crown Copyright Ordnance Survey, National Grid Electricity - 100024241.
Contains PROW information © Anglesey County Council 2015

NOTES

NWC ROUTE LEGEND

ANGLESEY / Y

Legend

- Scoping Corridor
- Section Break
- Public Rights of Way (PROW)

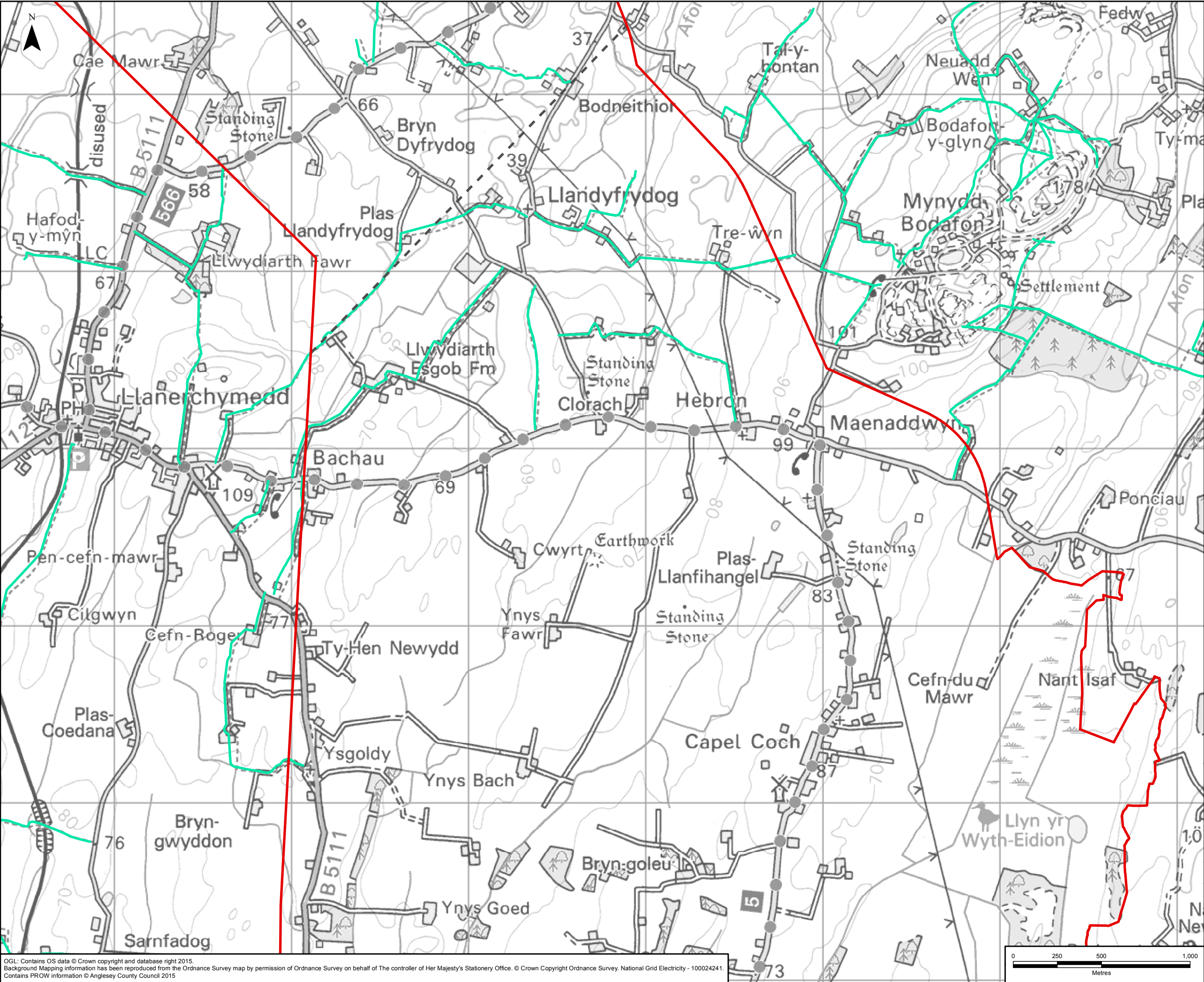
0	14/04/2016	Final	JB	AB	LJ
Rev	Date	Description	GIS	Chk	App

Site: NWC

Scheme Name: NORTH WALES CONNECTION

Document Title: FIGURE 10.2
PUBLIC RIGHTS OF WAY (PROW)

Creator: JB	Date: 17/03/2016	Checker: AB	Date: 14/04/2016	Approver: LJ	Date: 14/04/2016
Document Type: FIGURE	Scale: 1:20,000	Format: A3	Sheets: 2 of 6	Rev: 0	



NOTES

NWC ROUTE LEGEND

ANGLESEY / Y

Legend

- Scoping Corridor
- Section Break
- Public Rights of Way (PROW)

0	14/04/2016	Final	JB	AB	LJ
Rev	Date	Description	GIS	Chk	App

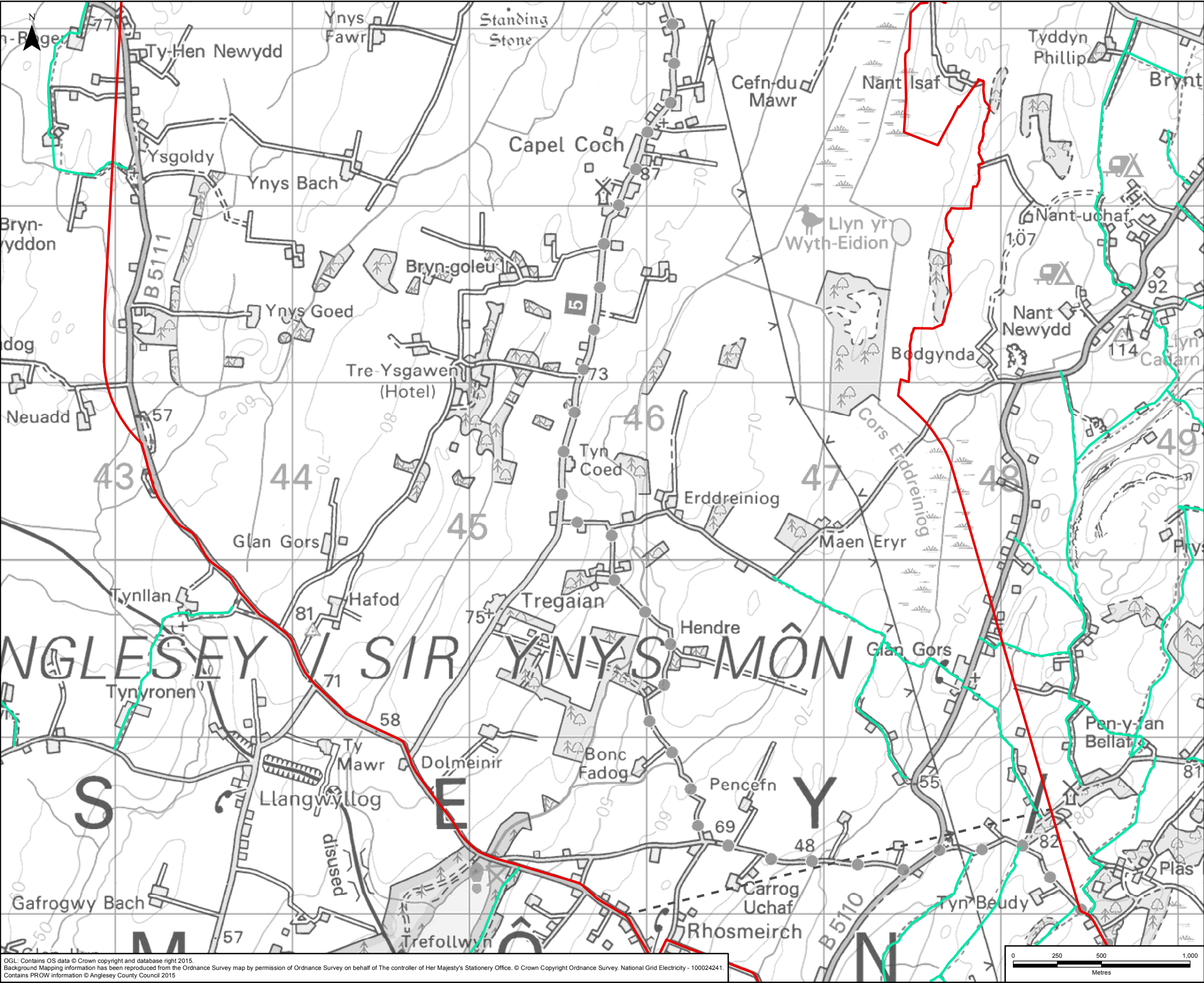
Site: NWC

Scheme Name: NORTH WALES CONNECTION

Document Title: FIGURE 10.2
PUBLIC RIGHTS OF WAY (PROW)

Creator: JB	Date: 17/03/2016	Checker: AB	Date: 14/04/2016	Approver: LJ	Date: 14/04/2016
Document Type: FIGURE	Scale: 1:20,000	Format: A3	Sheets: 3 of 6	Rev: 0	

OGL: Contains OS data © Crown copyright and database right 2015.
Background Mapping information has been reproduced from the Ordnance Survey map by permission of Ordnance Survey on behalf of The controller of Her Majesty's Stationery Office. © Crown Copyright Ordnance Survey, National Grid Electricity - 100024241.
Contains PROW information © Anglesey County Council 2015



NOTES

NWC ROUTE LEGEND

ANGLESEY / Y

Legend

- Scoping Corridor
- Section Break
- Public Rights of Way (PROW)

0	14/04/2016	Final	JB	AB	LJ
Rev	Date	Description	GIS	Chk	App

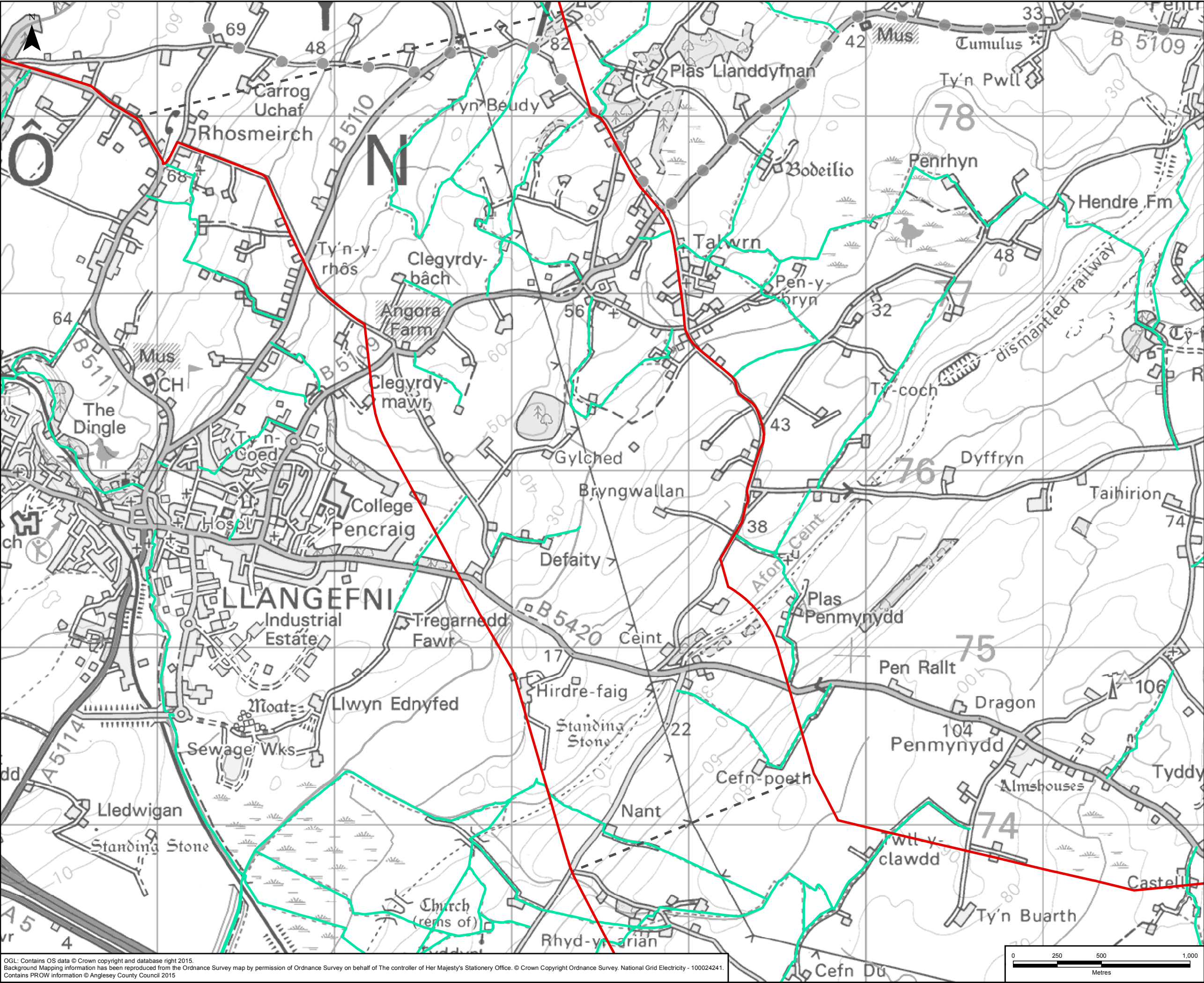
Site: NWC

Scheme Name: NORTH WALES CONNECTION

Document Title: FIGURE 10.2 PUBLIC RIGHTS OF WAY (PROW)

Creator: JB	Date: 17/03/2016	Checker: AB	Date: 14/04/2016	Approver: LJ	Date: 14/04/2016
Document Type: FIGURE	Scale: 1:20,000	Format: A3	Sheets: 4 of 6	Rev: 0	

OGL: Contains OS data © Crown copyright and database right 2015.
Background Mapping information has been reproduced from the Ordnance Survey map by permission of Ordnance Survey on behalf of The controller of Her Majesty's Stationery Office. © Crown Copyright Ordnance Survey, National Grid Electricity - 100024241.
Contains PROW information © Anglesey County Council 2015



NOTES

NWC ROUTE LEGEND

ANGLESEY / Y

Legend

- Scoping Corridor
- Section Break
- Public Rights of Way (PROW)

0	14/04/2016	Final	JB	AB	LJ
Rev	Date	Description	GIS	Chk	App

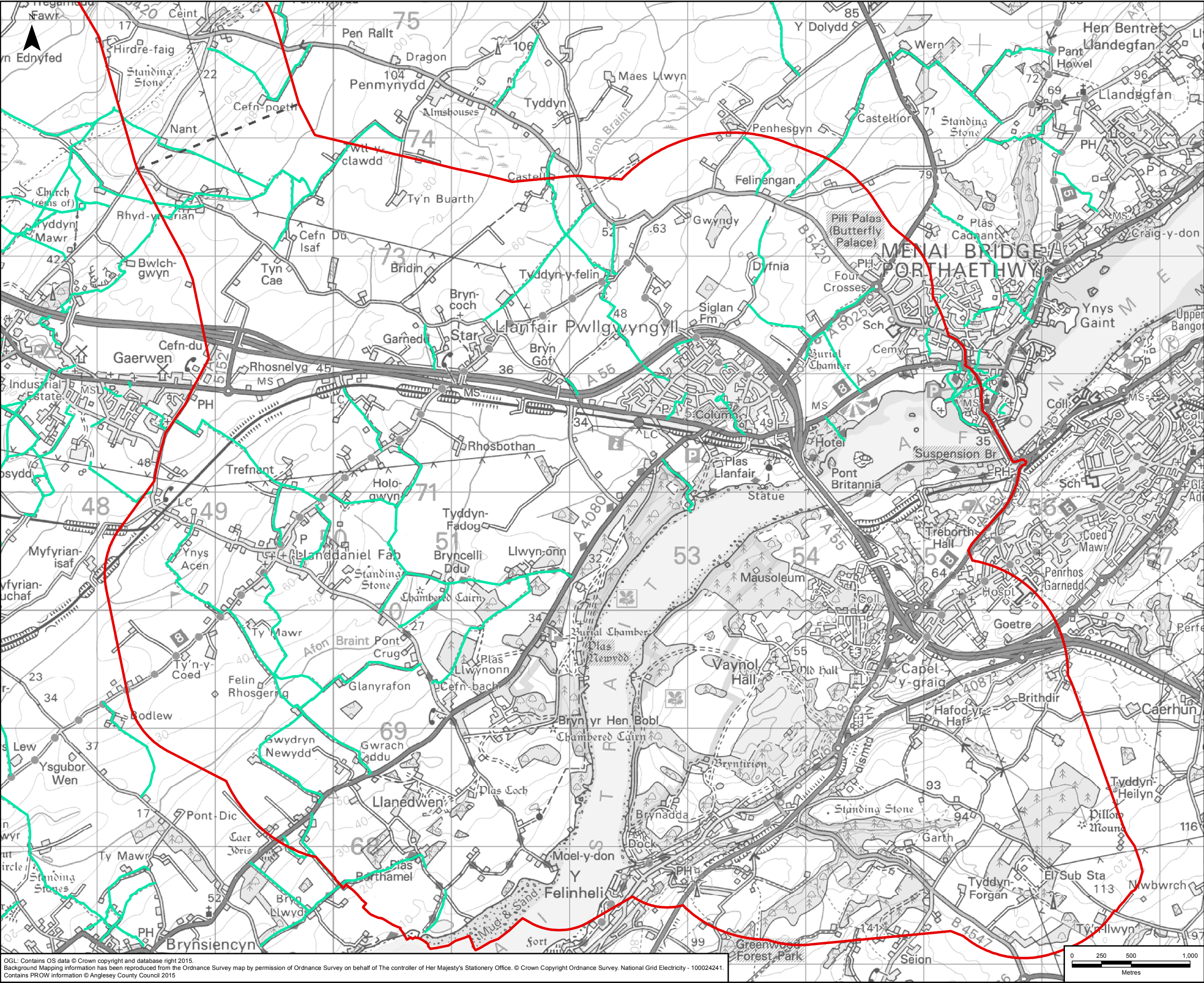
Site: NWC

Scheme Name: NORTH WALES CONNECTION

Document Title: FIGURE 10.2 PUBLIC RIGHTS OF WAY (PROW)

Creator: JB	Date: 17/03/2016	Checker: AB	Date: 14/04/2016	Approver: LJ	Date: 14/04/2016
Document Type: FIGURE	Scale: 1:20,000	Format: A3	Sheets: 5 of 6	Rev: 0	

OGL: Contains OS data © Crown copyright and database right 2015.
Background Mapping information has been reproduced from the Ordnance Survey map by permission of Ordnance Survey on behalf of The controller of Her Majesty's Stationery Office. © Crown Copyright Ordnance Survey, National Grid Electricity - 100024241.
Contains PROW information © Anglesey County Council 2015



NOTES

NWC ROUTE LEGEND

ANGLESEY / Y

Legend

- Scoping Corridor
- Section Break
- Public Rights of Way (PROW)

0	14/04/2016	Final	JB	AB	LJ
Rev	Date	Description	GIS	Chk	App

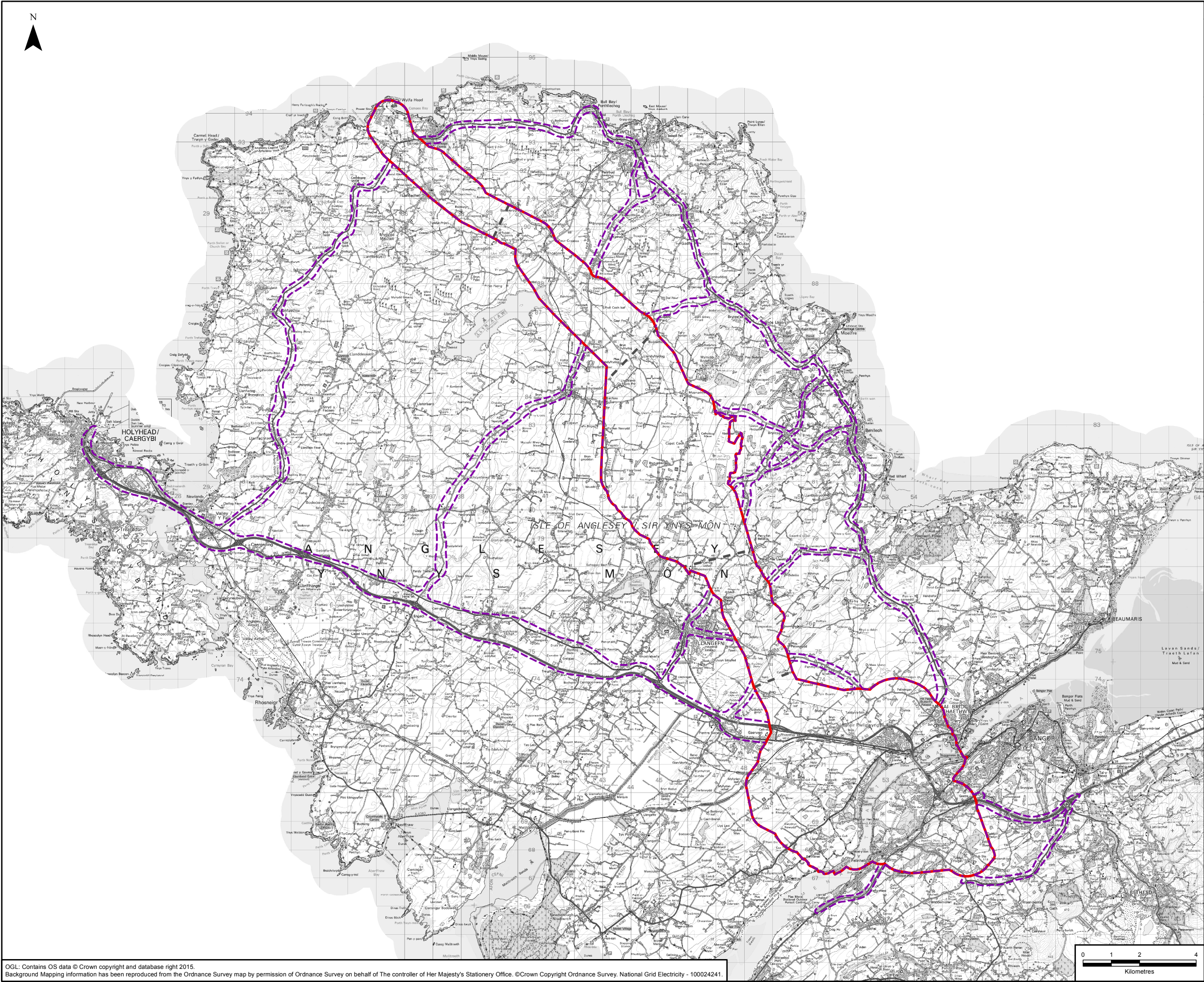
Site: NWC

Scheme Name: NORTH WALES CONNECTION

Document Title: FIGURE 10.2 PUBLIC RIGHTS OF WAY (PROW)

Creator: JB	Date: 17/03/2016	Checker: AB	Date: 14/04/2016	Approver: LJ	Date: 14/04/2016
Document Type: FIGURE	Scale: 1:30,000	Format: A3	Sheets: 6 of 6	Rev: 0	

OGL: Contains OS data © Crown copyright and database right 2015.
Background Mapping information has been reproduced from the Ordnance Survey map by permission of Ordnance Survey on behalf of The controller of Her Majesty's Stationery Office. © Crown Copyright Ordnance Survey. National Grid Electricity - 100024241.
Contains PROW information © Anglesey County Council 2015



NOTES

NWC ROUTE LEGEND

Legend

- Scoping Corridor
- Section Break
- Transport Zone of Influence (Zoi)

0	14/04/2016	Final	JB	AB	LJ
Rev	Date	Description	GIS Chk App		

Site: NWC

Scheme Name: NORTH WALES CONNECTION

Document Title: FIGURE 10.3
TRANSPORT ZONE OF INFLUENCE

Creator: JB	Date: 21/03/2016	Checker: AB	Date: 14/04/2016	Approver: LJ	Date: 14/04/2016
Document Type: FIGURE	Scale: 1:125,000	Format: A3	Sheets: 1 of 1	Rev: 0	

